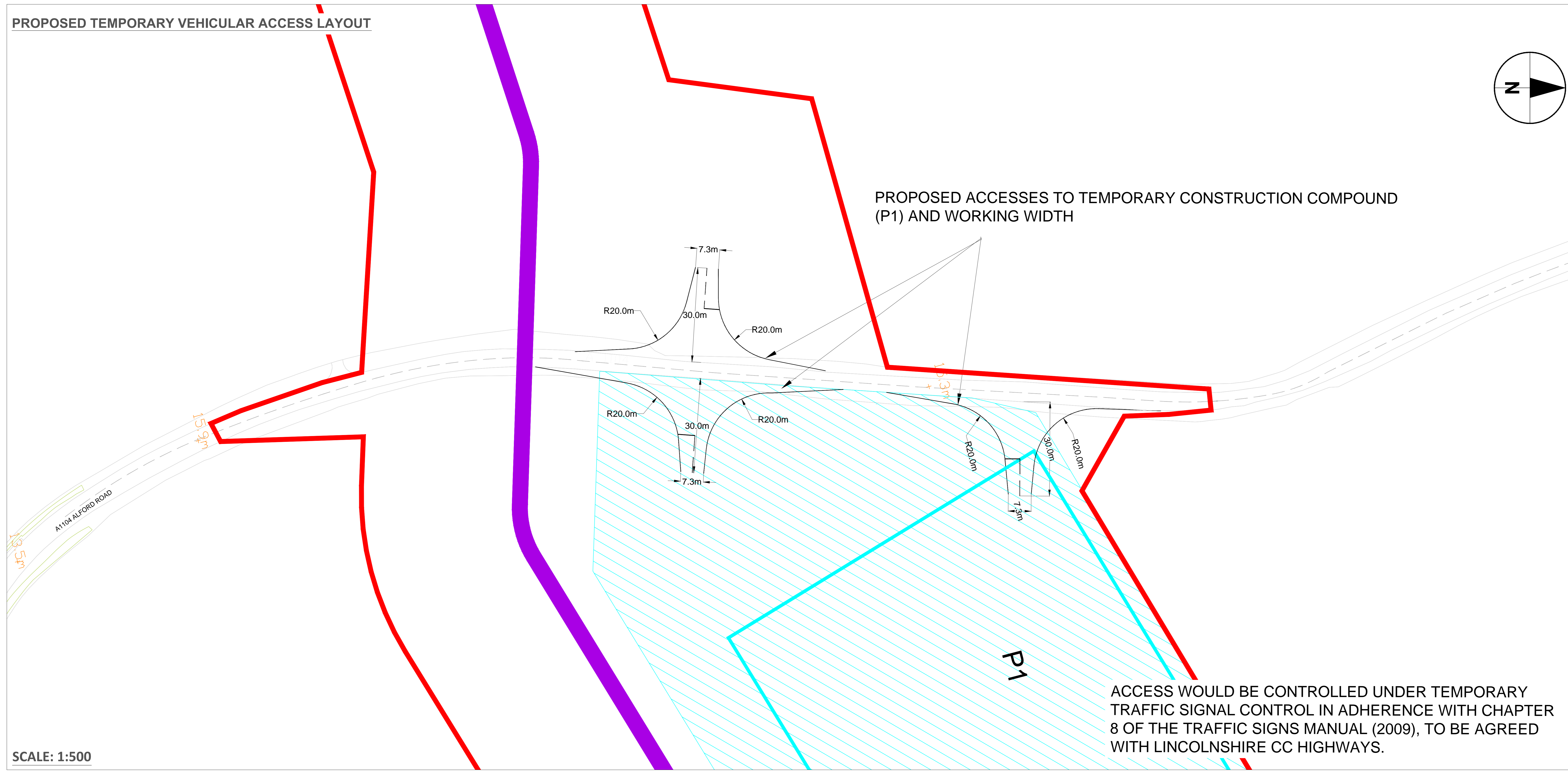


KEY

APPLICATION BOUNDARY	
INDICATIVE DC CABLE ALIGNMENT	
TEMPORARY CONSTRUCTION COMPOUND ANCILLARY AREA	
TEMPORARY CONSTRUCTION COMPOUND	
EXISTING ROAD MARKINGS	
PROPOSED ROAD MARKINGS	

- NOTES**
- SIEMENS S93 NACELLE LOW LOADER HAS BEEN USED TO ILLUSTRATE SWEEP PATH ANALYSIS FOR CABLE DRUM VEHICLE.
 - REFER TO VKL-08-07-J-500-024 FOR LOCATION OF TEMPORARY CONSTRUCTION ACCESS.



TEMPORARY ACCESS LOCATION

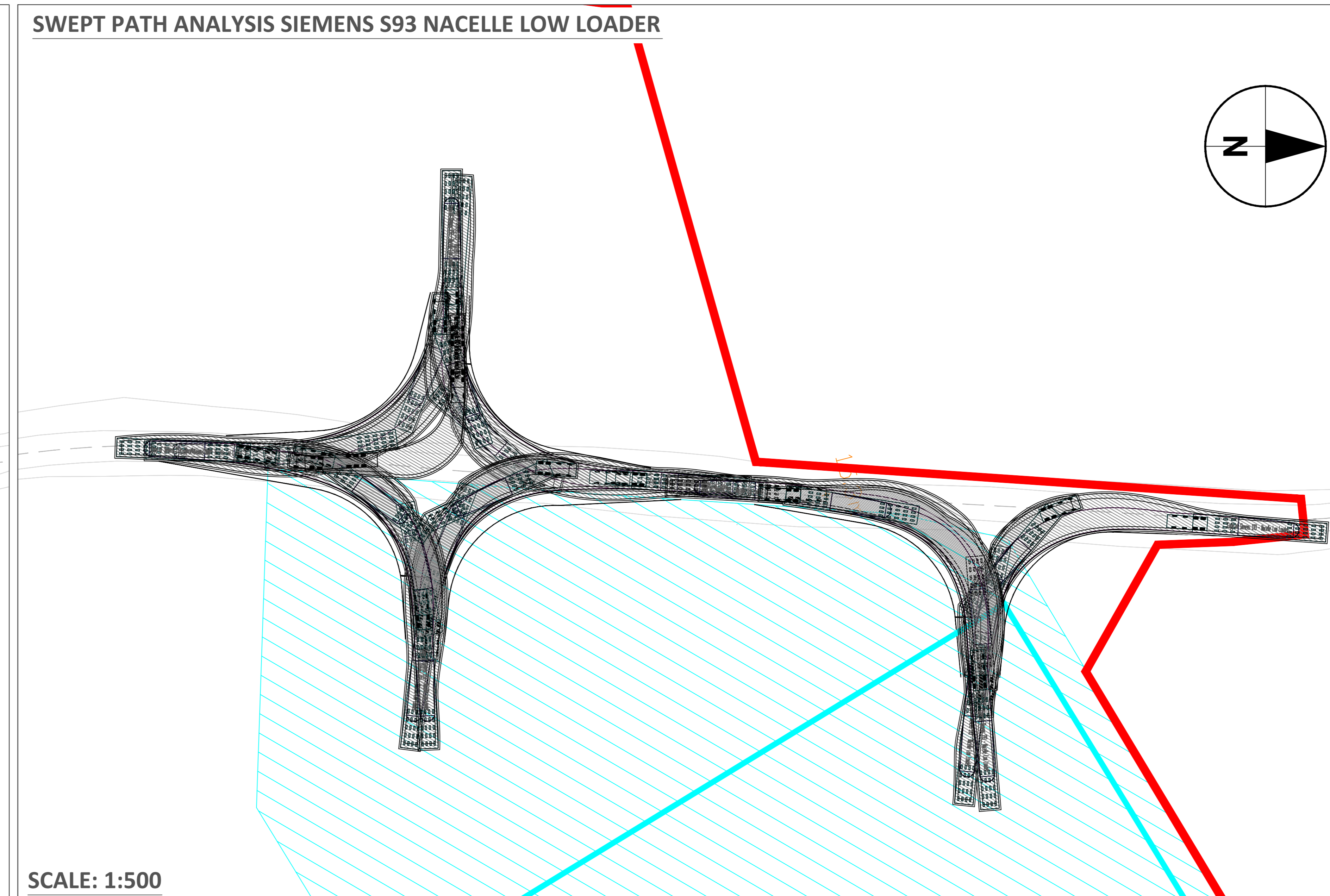
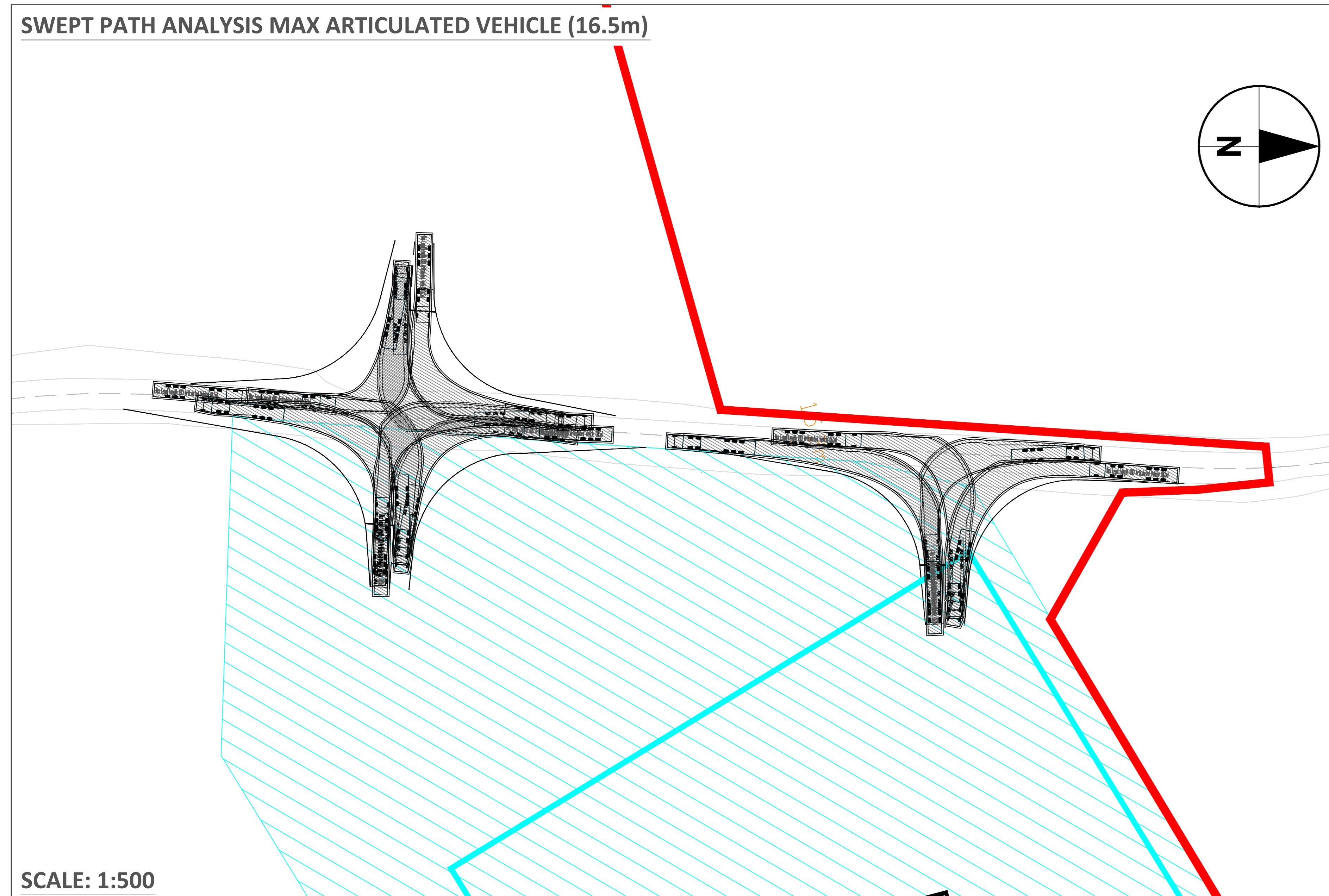
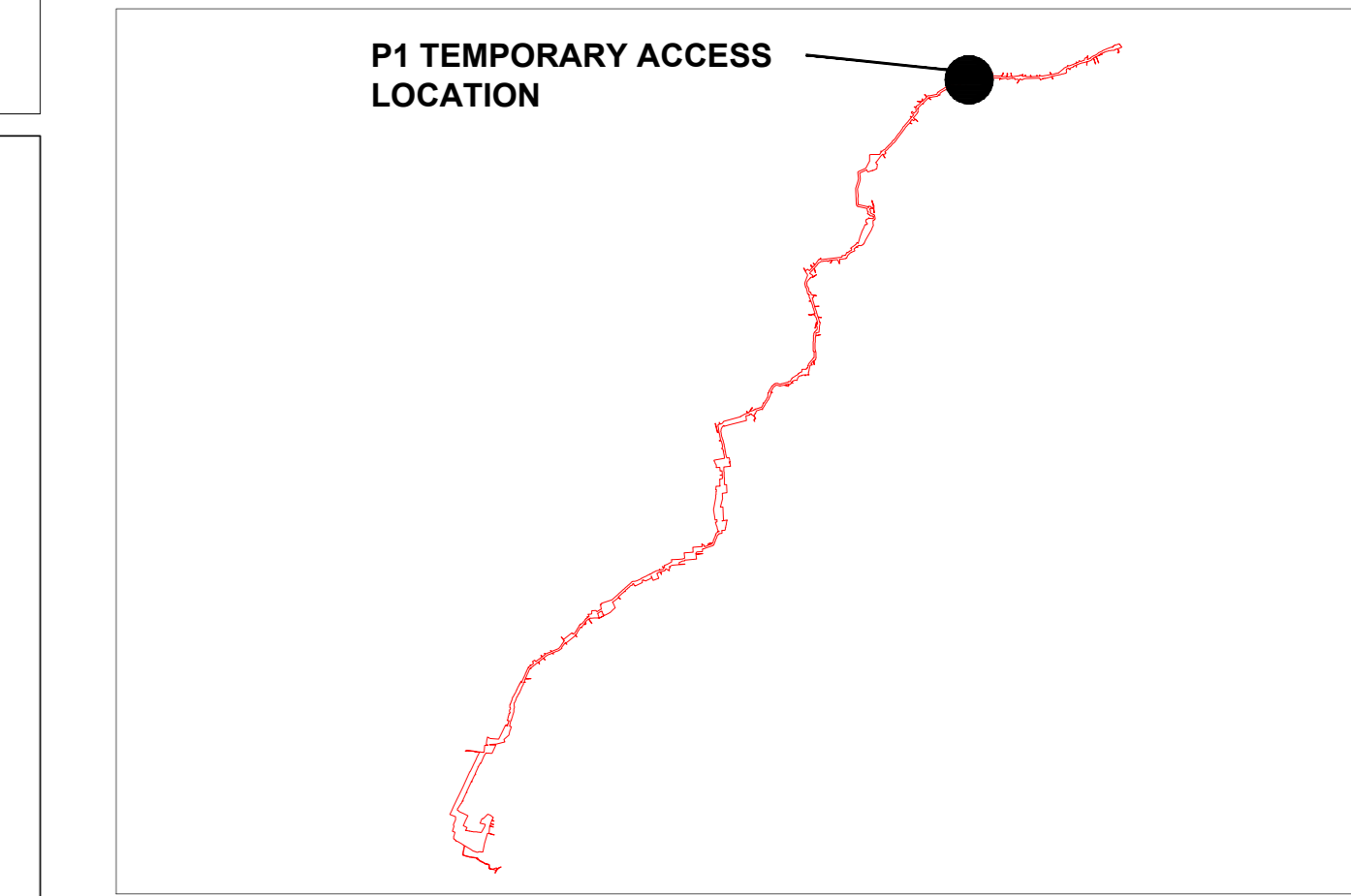


FIGURE NO.	REV.
VKL-08-07-J-500-005	0
FIGURE TITLE	
UK ONSHORE SCHEME TEMPORARY CONSTRUCTION ACCESS GENERAL ARRANGEMENT - A1104 ALFORD ROAD (P1)	
SHEET NUMBER	
1 OF 1	
NOTES	
Scale: AS SHOWN @ A0	
DATE	
AUGUST 2017	