

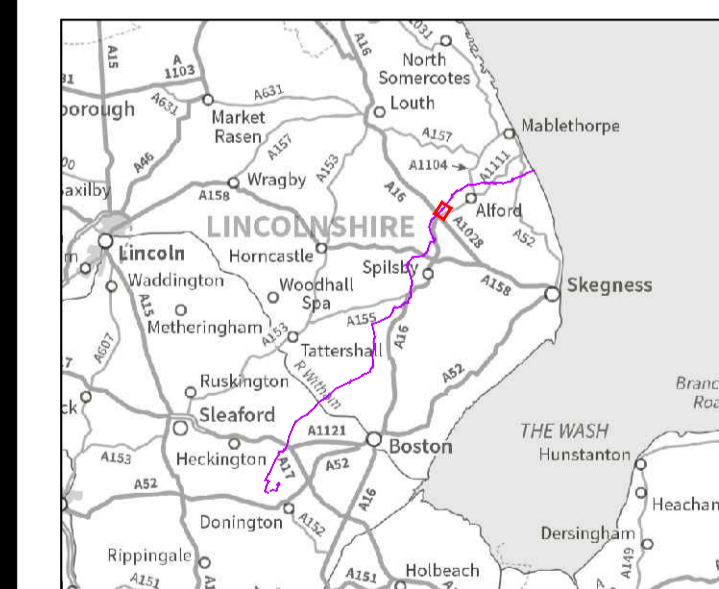
NOTES

- All dimensions are in metres and all elevations are metres above Ordnance Datum unless noted otherwise. Do not scale from this drawing.
- Reproduced from Ordnance Survey maps with the permission of Ordnance Survey on behalf of The Controller of Her Majesty's Stationery Office. Crown copyright. Licence number 0100031673.
- Temporary working width shown for indicative purposes only, dimensions and design may vary depending on site and installation conditions.
- Off site works to the highway to be applied for separately under Section 276 of Highways Act 1980.
- For UK Onshore Scheme Site Location and Works Plans - Location Key Plan refer to VKL-02-34-G100-001.
- LCC refers to Lincolnshire County Council
HGV refers to Heavy Goods Vehicles
AIL refers to Abnormal Indivisible Loads
- Track / Access crossings to be Construction traffic crossing points only, unless noted otherwise.

LEGEND

- Application Boundary
- Local Planning Authority Administrative Boundary
- Indicative DC Cable Alignment
- Indicative AC Cable Alignment
- Temporary Construction Access Route
- Temporary Construction Access to Beach
- Limits of Deviation
- Temporary Working Width
- Temporary Construction Compound
- Temporary Working Area
- Temporary Working Area Ancillary Area
- Temporary Construction Compound Ancillary Area
- Converter Station Temporary Construction Facilities
- Drain Crossing Reference
- Public Right of Way Crossing Reference
- Road Crossing Reference: Construction Traffic Crossing Only
- Road Crossing Reference: Construction Access
- Rail Crossing Reference
- River Crossing Reference
- Track / Access Crossing Reference

KEY PLAN



REVISION:

REV.	DATE	DESCRIPTION
00	02/08/17	For Planning

FIGURE NO.

VKL-02-34-G100-064

FIGURE TITLE

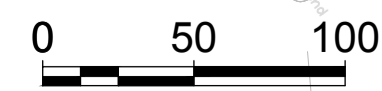
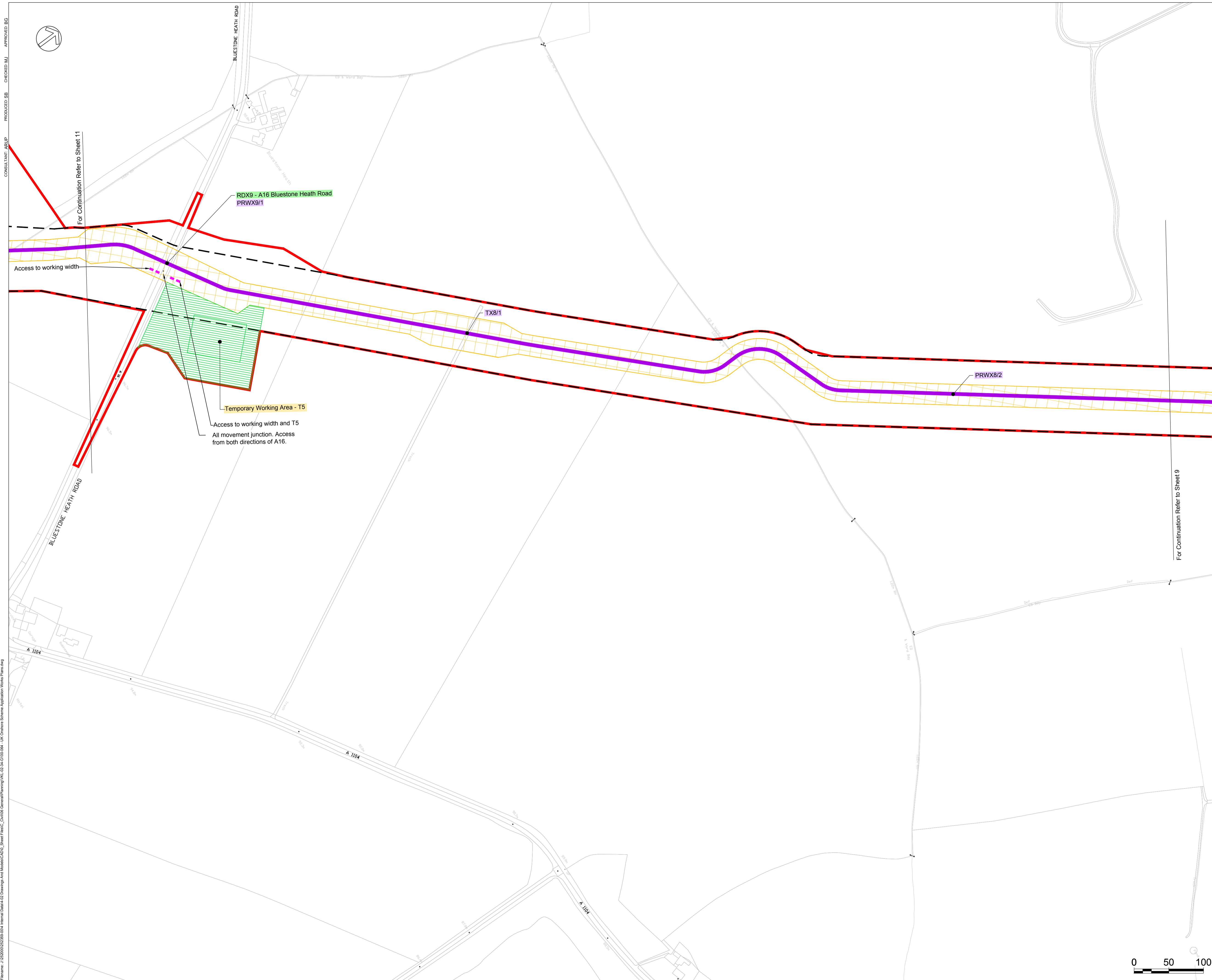
UK Onshore Scheme
Application Works Plans

SHEET NUMBER

Sheet 10

Scale at A1:

1:2500



Produced: SB, Checked: MJ, Approved: BG, Consultant: ARUP, File name: I:\202000\20200004 Internal Data\A102 Drawings And Models\CAD\Sheet Files\C_Civil06 SchemePlanning\VKL-02-34-G100-064 - UK Onshore Scheme Application Works Plans.dwg