

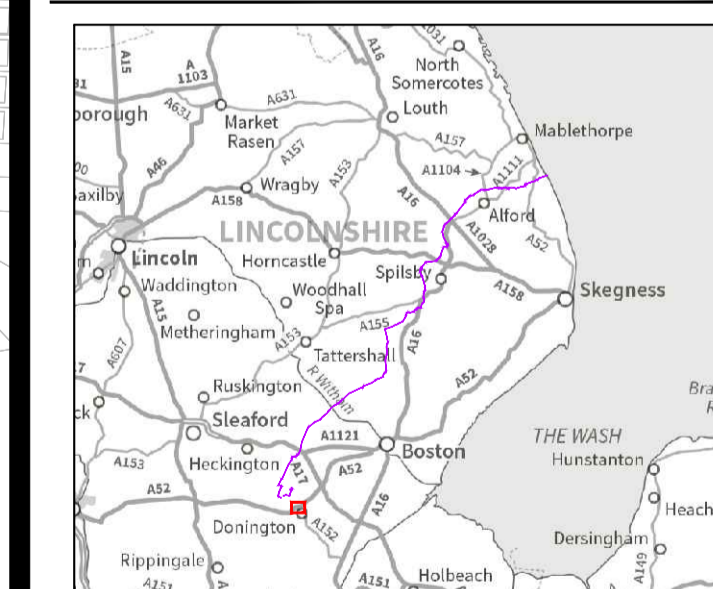
NOTES

- 1. All dimensions are in metres and all elevations are metres above Ordnance Datum unless noted otherwise. Do not scale from this drawing.
- 2. Reproduced from Ordnance Survey maps with the permission of Ordnance Survey on behalf of The Controller of Her Majesty's Stationery Office. Crown copyright. Licence number 0100031673.
- 3. For UK Onshore Scheme Site Location and Works Plans - Location Key Plan refer to VKL-02-34-G100-001.

LEGEND

- Application Boundary
- Local Planning Authority Administrative Boundary

KEY PLAN

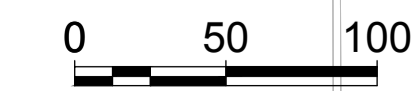
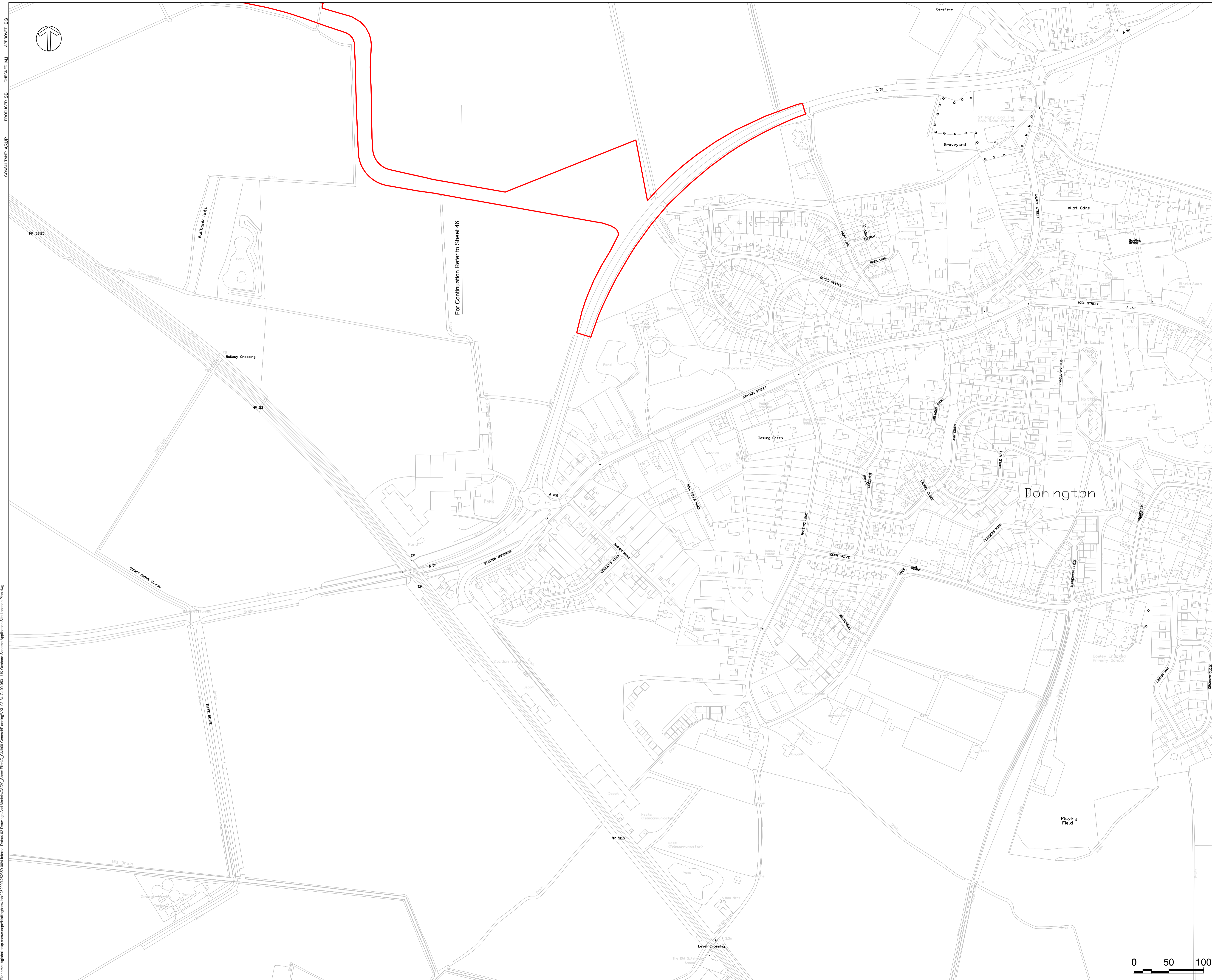


REVISION:

REV.	DATE	DESCRIPTION
00	02/08/17	For Planning
01	06/11/17	For Planning

FIGURE NO.  
VKL-02-34-G100-053  
FIGURE TITLE  
UK Onshore Scheme

SHEET NUMBER  
Sheet 47  
Scale at A1:  
1:2500



PRODUCED: SB, CHECKED: MJ, APPROVED: BG  
 CONSULTANT: ARUP  
 File name: \\global-arup.com\arup\uk\lincolnshire\lincoln\020200232053\004 Internal Data\02 Drawings\Arup\Modelling\VKL-02-34-G100-053 - UK Onshore Scheme Application Site Location Plan.dwg