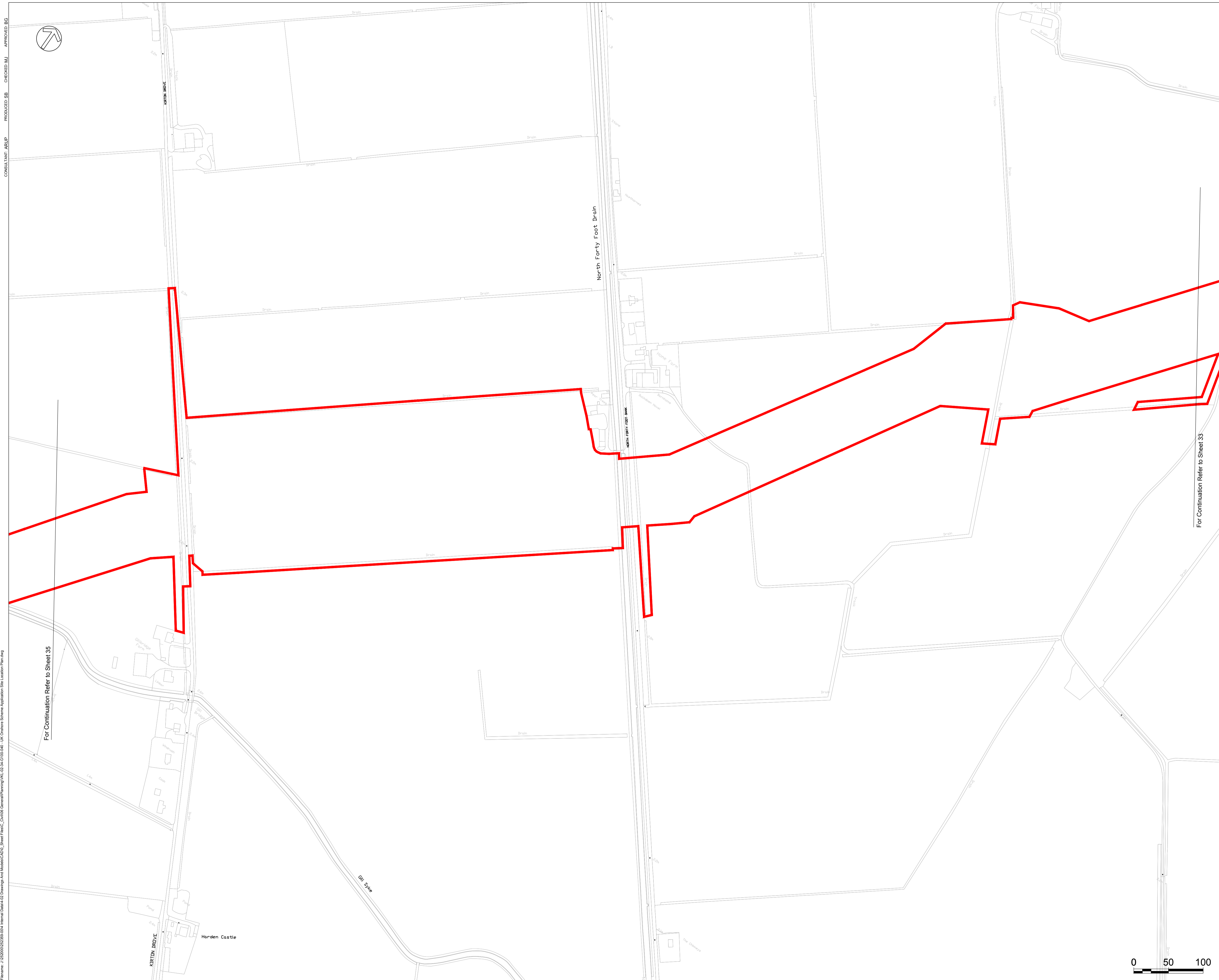


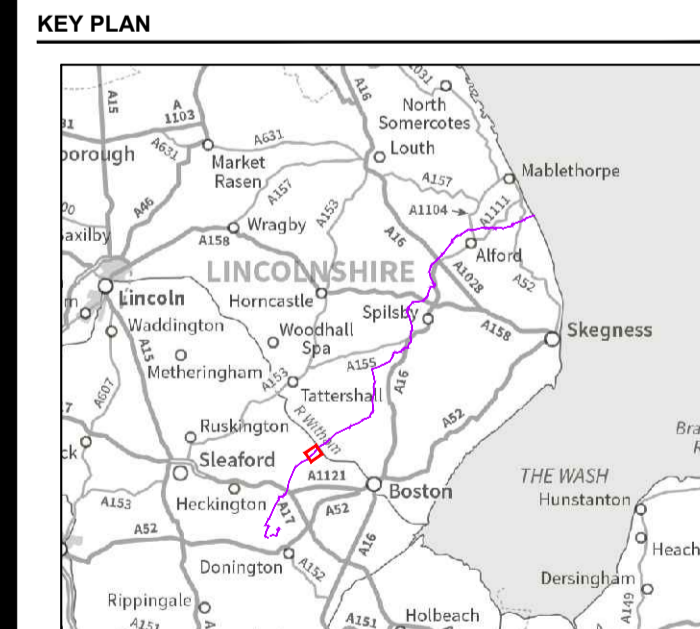
NOTES

1. All dimensions are in metres and all elevations are metres above Ordnance Datum unless noted otherwise. Do not scale from this drawing.
2. Reproduced from Ordnance Survey maps with the permission of Ordnance Survey on behalf of The Controller of Her Majesty's Stationery Office. Crown copyright. Licence number 0100031673.
3. For UK Onshore Scheme Site Location and Works Plans - Location Key Plan refer to VKL-02-34-G100-001.



LEGEND

- Application Boundary
- Local Planning Authority Administrative Boundary



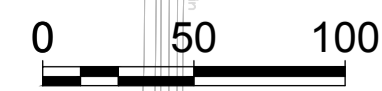
REVISION:

REV.	DATE	DESCRIPTION
00	02/08/17	For Planning

FIGURE NO.
VKL-02-34-G100-040

FIGURE TITLE
UK Onshore Scheme
Application Site Location Plan

SHEET NUMBER
Sheet 34
Scale at A1:
1:2500



Produced: SB, Checked: MJ, Approved: BG, Consultant: ARUP, File Name: I:\202000\2020004_Herald\Drawings\02_Drains\02_Change\02_Model\CAD\02_Sheet\Plan_C\010 Onshore Scheme Application Site Location Plan.dwg, © Crown Copyright and Database Rights 2017. Ordnance Survey 0100031673