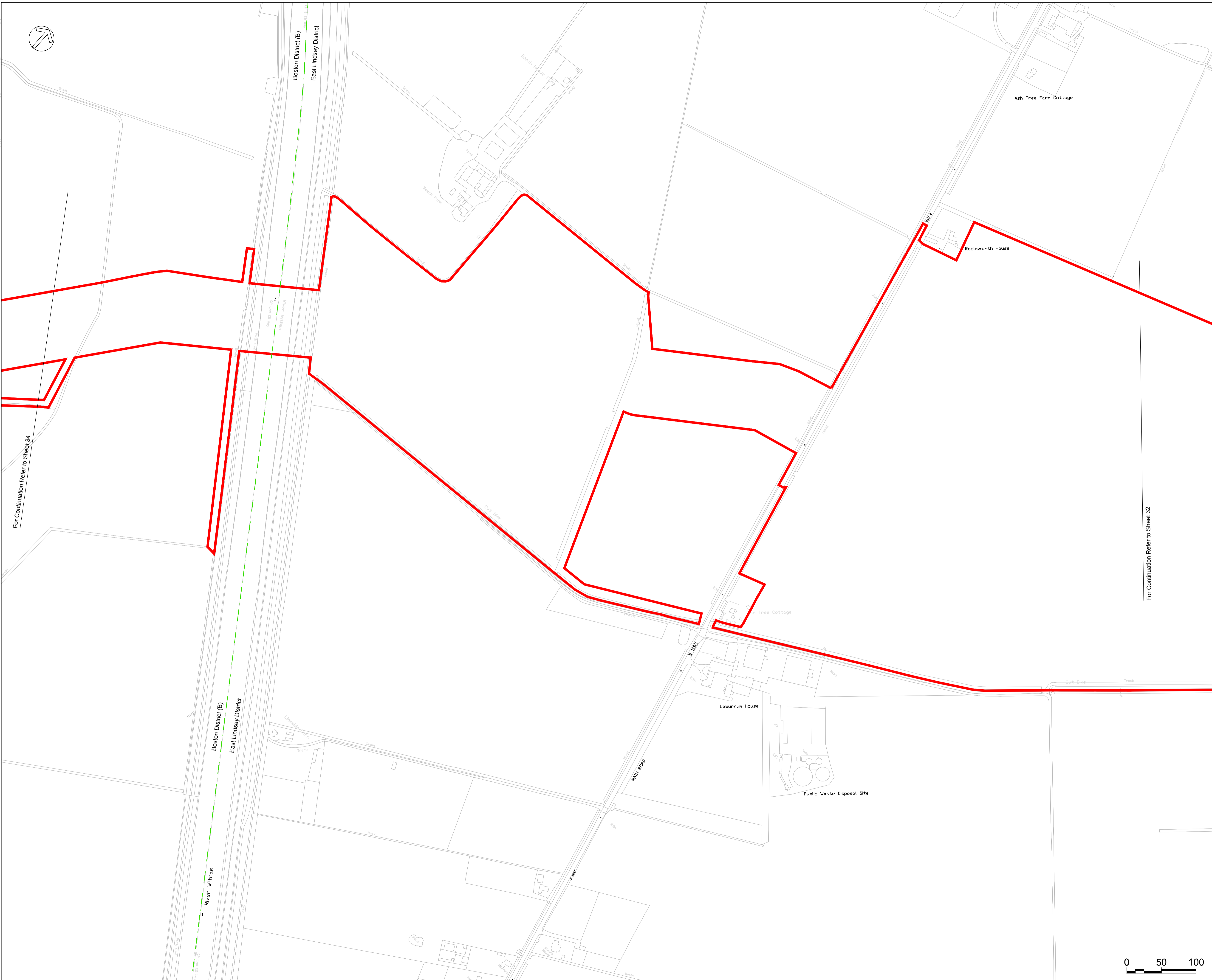
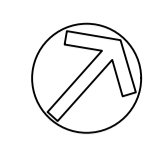


File name: I:\202000\20200004\_Initial\Drawings\02\_Change and Model\CAD\Sheet Plans\C\_Ch08\_SchemePlanning\VKL-02-34-G100-039\_UK Onshore Scheme Application SRA Location Plan.dwg  
 PRODUCED: SB, CHECKED: MJ, APPROVED: BG, CONSULTANT: ARUP



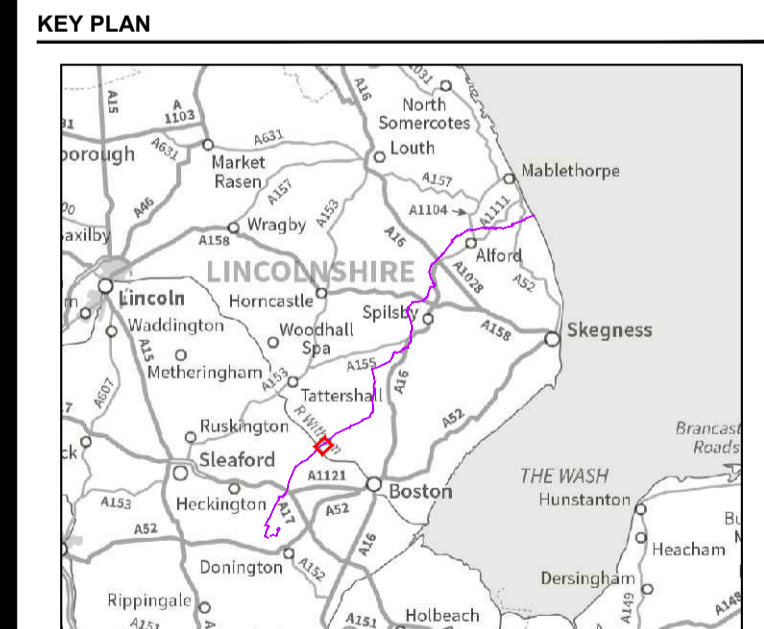
For Continuation Refer to Sheet 34

For Continuation Refer to Sheet 32

- NOTES**
1. All dimensions are in metres and all elevations are metres above Ordnance Datum unless noted otherwise. Do not scale from this drawing.
  2. Reproduced from Ordnance Survey maps with the permission of Ordnance Survey on behalf of The Controller of Her Majesty's Stationery Office. Crown copyright. Licence number 0100031673.
  3. For UK Onshore Scheme Site Location and Works Plans - Location Key Plan refer to VKL-02-34-G100-001.

**LEGEND**

	Application Boundary
	Local Planning Authority Administrative Boundary



**REVISION:**

REV.	DATE	DESCRIPTION
00	02/08/17	For Planning

**FIGURE NO.**  
VKL-02-34-G100-039

**FIGURE TITLE**  
UK Onshore Scheme  
Application Site Location Plan

**SHEET NUMBER**  
Sheet 33  
Scale at A1:  
1:2500

