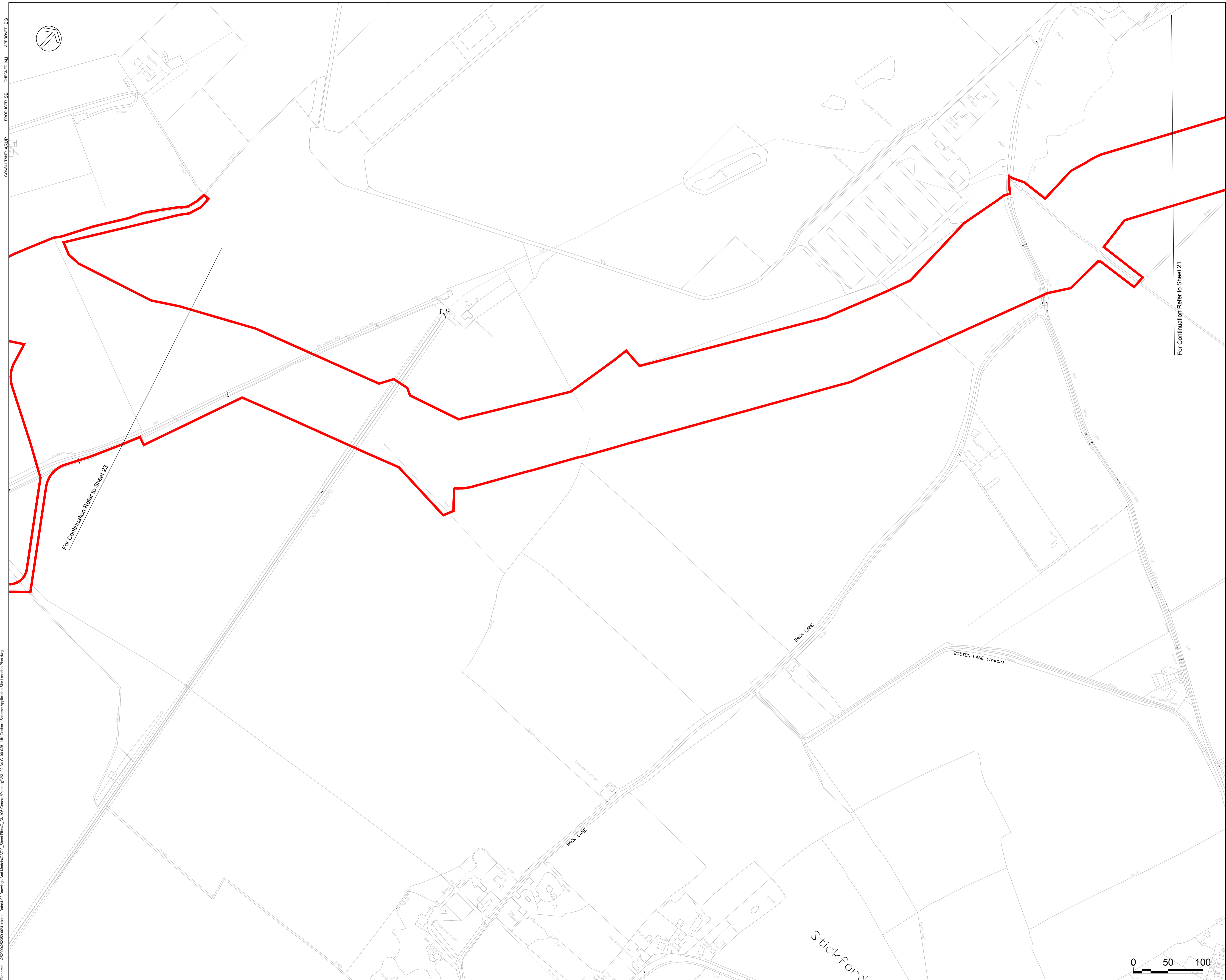
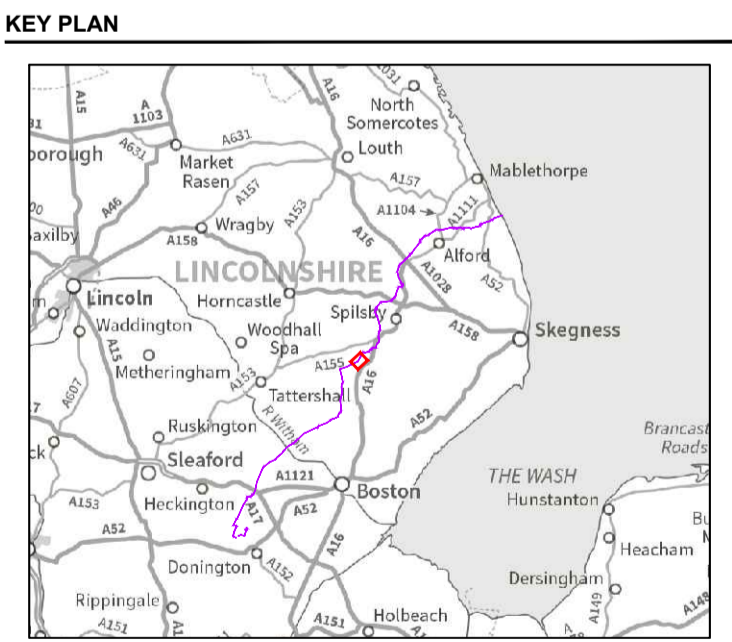


- NOTES**
- All dimensions are in metres and all elevations are metres above Ordnance Datum unless noted otherwise. Do not scale from this drawing.
  - Reproduced from Ordnance Survey maps with the permission of Ordnance Survey on behalf of The Controller of Her Majesty's Stationery Office. Crown copyright. Licence number 0100031673.
  - For UK Onshore Scheme Site Location and Works Plans - Location Key Plan refer to VKL-02-34-G100-001.



**LEGEND**

- Application Boundary
- Local Planning Authority Administrative Boundary



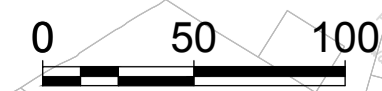
**REVISION:**

REV.	DATE	DESCRIPTION
00	02/08/17	For Planning

**FIGURE NO.**  
VKL-02-34-G100-028

**FIGURE TITLE**  
UK Onshore Scheme  
Application Site Location Plan

**SHEET NUMBER**  
Sheet 22  
Scale at A1:  
1:2500



File name: I:\20200525250404\_Initial\Drawn\A2\ChangeAndModifyCAD\02\_Sheet\Plan\_C\010 Onshore Scheme Application Site Location Plan.dwg  
 PRODUCED: SB  
 CONSULTANT: ARUP  
 CHECKED: MJ  
 APPROVED: BG