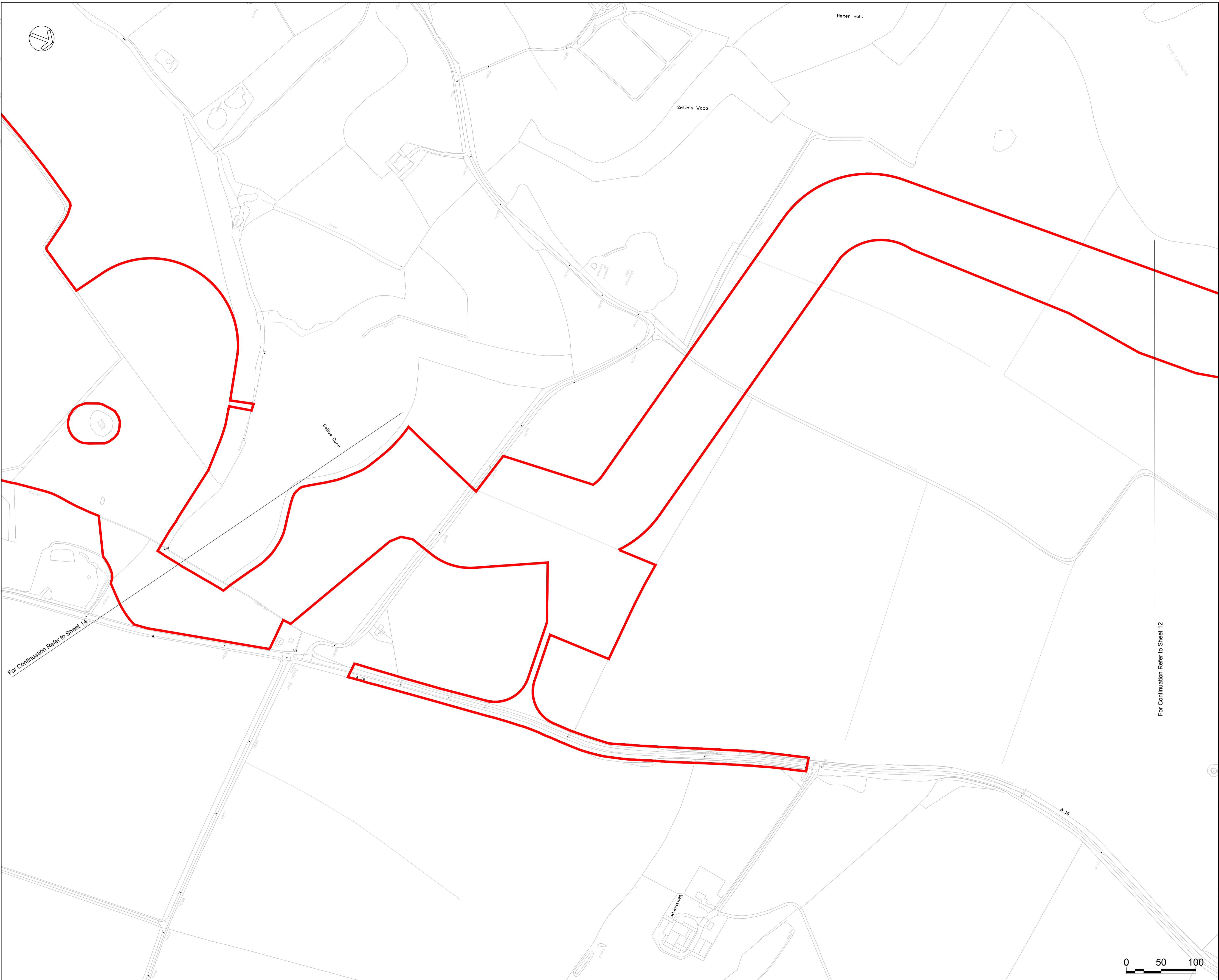




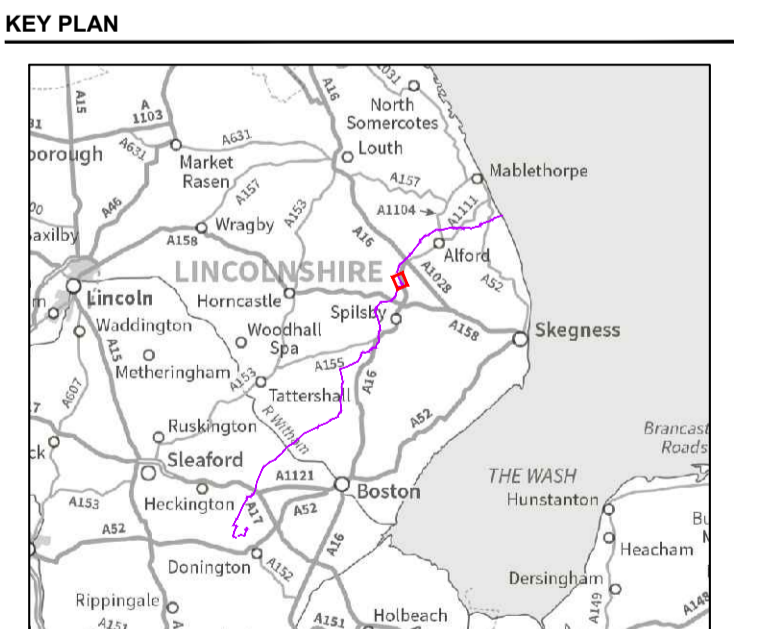
PRODUCED BY: SB CONSULTANT: ARUP CHECKED BY: M.J. APPROVED BY: B.G. File name: I:\202000\20200004_Herald\Drawings\A2_Changes\A2_Models\CAD_Sheet_Plan_A1_C_01001919_UK_Onshore_Scheme_Application_Site_Location_Plan.dwg



- NOTES**
1. All dimensions are in metres and all elevations are metres above Ordnance Datum unless noted otherwise. Do not scale from this drawing.
 2. Reproduced from Ordnance Survey maps with the permission of Ordnance Survey on behalf of The Controller of Her Majesty's Stationery Office. Crown copyright. Licence number 0100031673.
 3. For UK Onshore Scheme Site Location and Works Plans - Location Key Plan refer to VKL-02-34-G100-001.

LEGEND

	Application Boundary
	Local Planning Authority Administrative Boundary



REVISION:

REV.	DATE	DESCRIPTION
00	02/08/17	For Planning

FIGURE NO.
VKL-02-34-G100-019

FIGURE TITLE
UK Onshore Scheme
Application Site Location Plan

SHEET NUMBER
Sheet 13
Scale at A1:
1:2500

